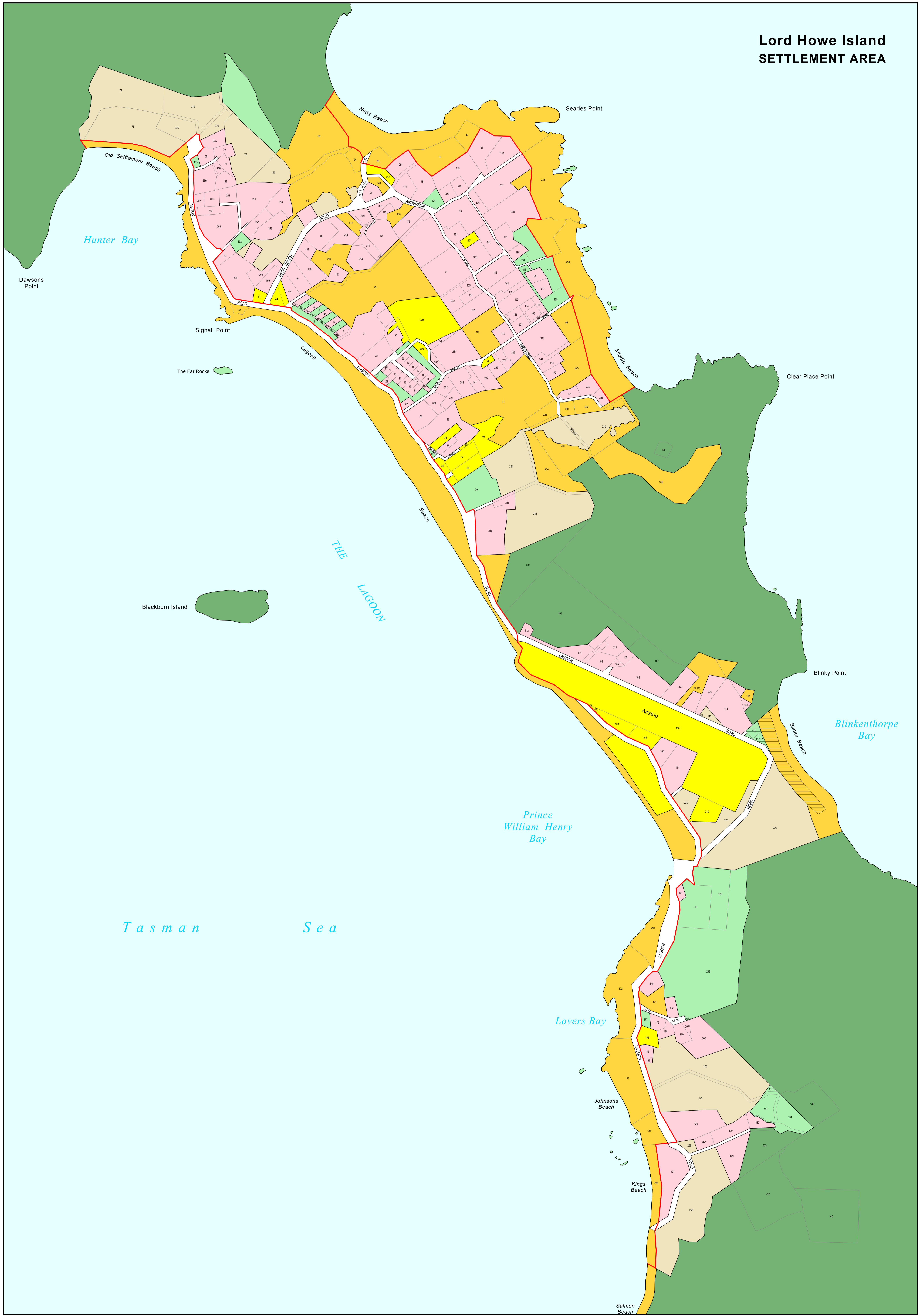


**Lord Howe Island  
SETTLEMENT AREA**



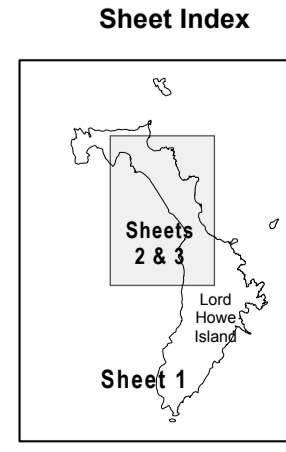
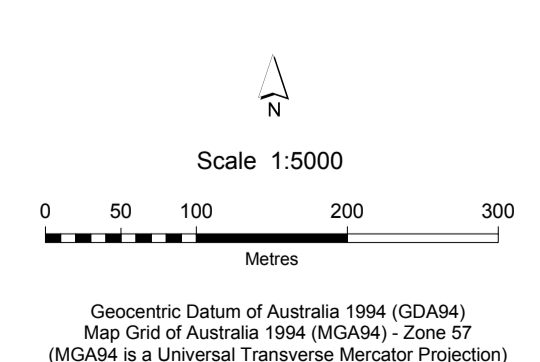
- Legend**
- Zones**
- Zone No. 1 - Rural
  - Zone No. 2 - Settlement
  - Zone No. 5 - Special Uses
  - Zone No. 6 - Recreation
  - Zone No. 7 - Environment Protection
  - Zone No. 8 - Permanent Park Preserve
  - Zone No. 9 - Marine Park

- General**
- Land Referred to in Clause 37
  - Foreshore Building Line

Environmental Planning and Assessment Act 1979

**Lord Howe Island  
Local Environmental Plan 2010**

Sheet 2 of 3 Sheets



**Notations:**

This plan repeals Lord Howe Island Regional Environmental Plan 2005.

Map produced by Department of Planning Northern Region Office, 08 December, 2009.

Data supplied by Land and Property Management Authority, Department of Environment, Climate Change and Water, and Department of Planning.

© Copyright New South Wales Government.

Map identification number: 6380\_COM\_L2N\_002\_005\_20091218