



Environmental Planning and Assessment Act 1979

Lord Howe Island Local Environmental Plan 2010

Sheet 1 of 3 Sheets

LEGEND

Zones

- Zone No. 6 - Recreation
- Zone No. 7 - Environment Protection
- Zone No. 8 - Permanent Park Preserve
- Zone No. 9 - Marine Park

General

- Lord Howe Island Region Boundary
(0 nautical miles or 5.56km from low water mark)

Notations:

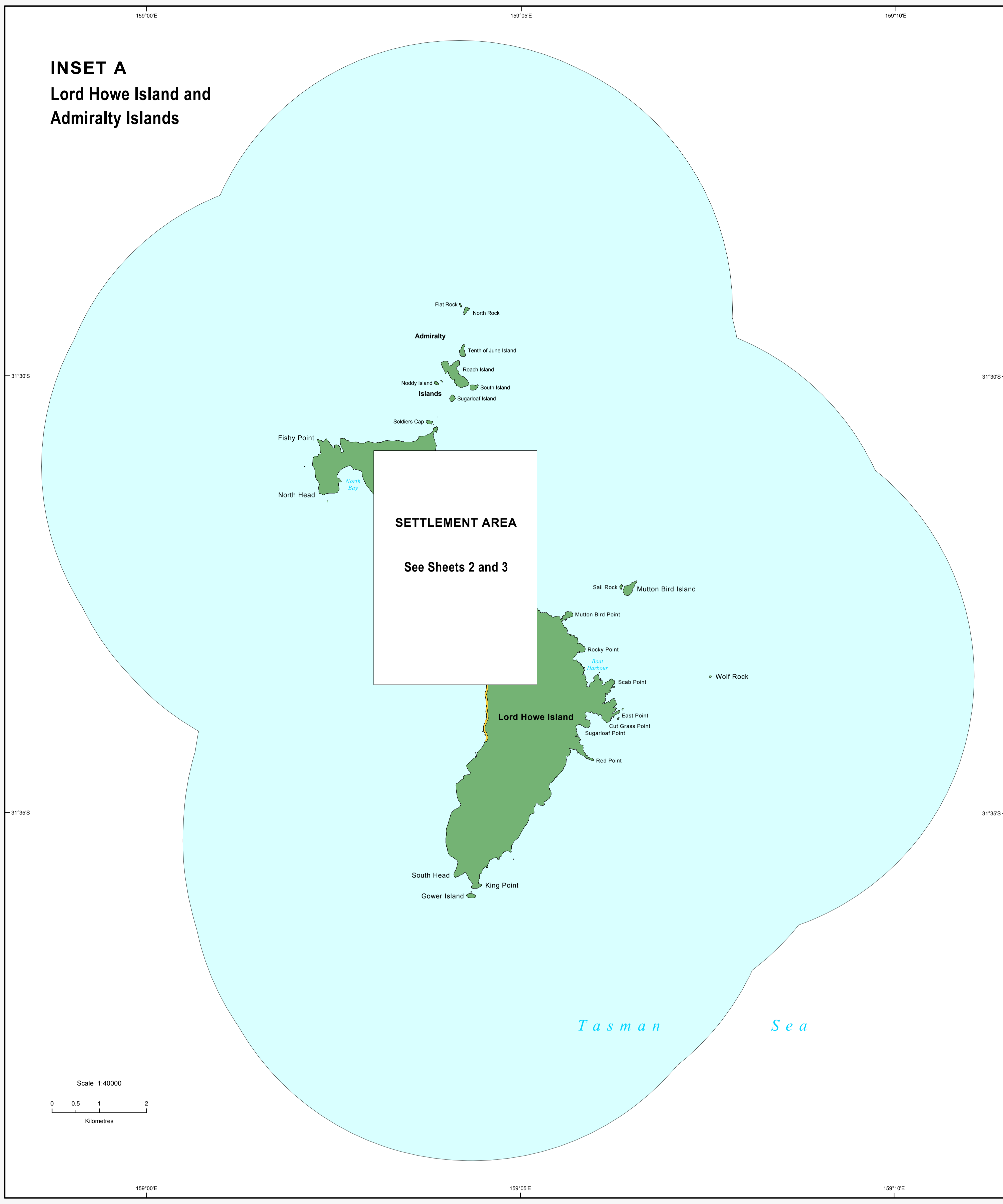
This plan repeals Lord Howe Island Regional Environmental Plan 2005.
 Map produced by Department of Planning Northern Region Office, 28 December, 2009.
 Data supplied by Land and Property Management Authority, Department of Environment, Climate Change and Water, and Department of Planning.
 © Copyright New South Wales Government



Geocentric Datum of Australia 1994 (GDA94)
 Map Grid of Australia 1994 (MGA94) - Zone 57
 (MGA94 is a Universal Transverse Mercator Projection)

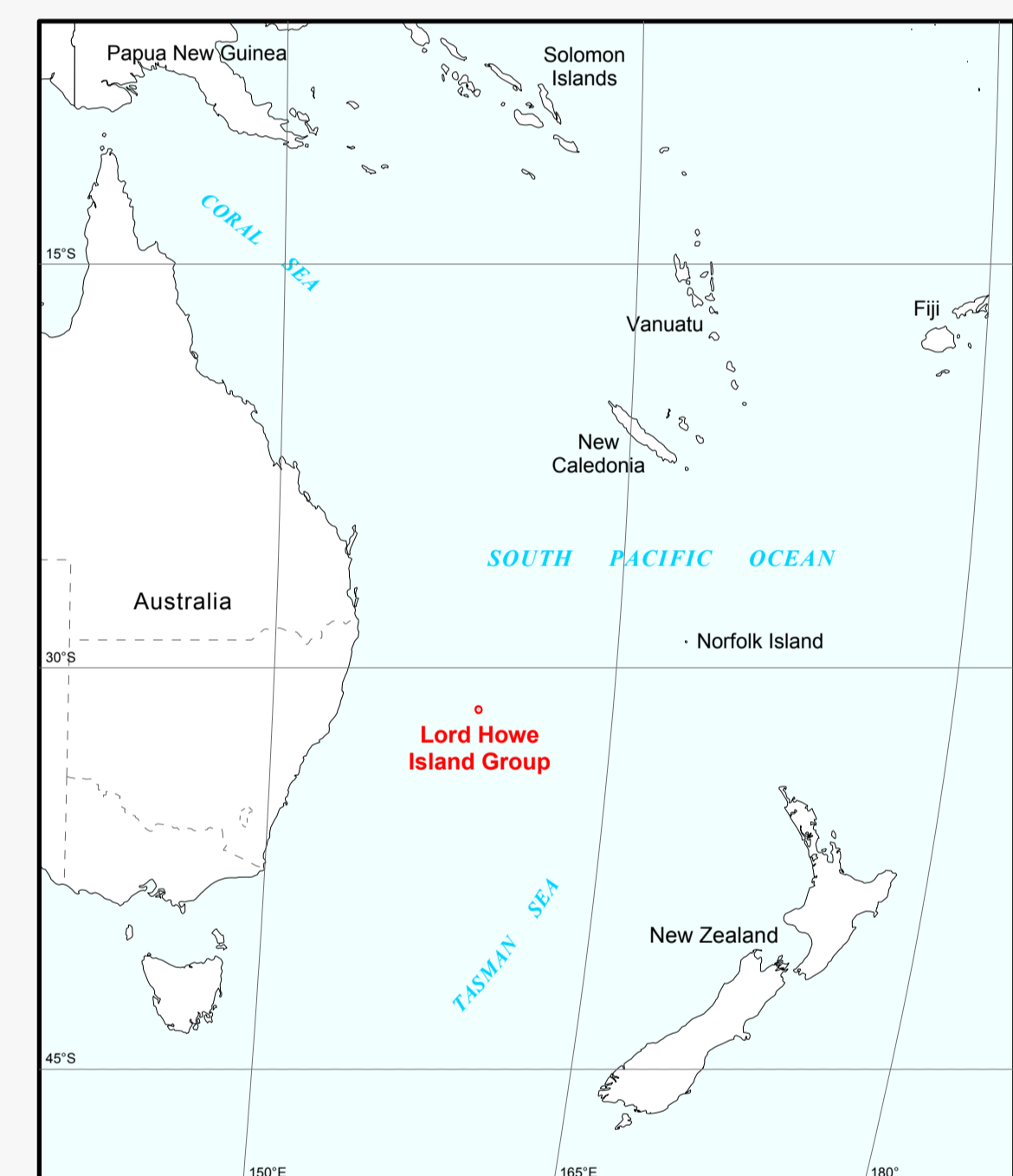
Map identification number: 6380_COM_LZN_001_040_20091208

INSET A Lord Howe Island and Admiralty Islands

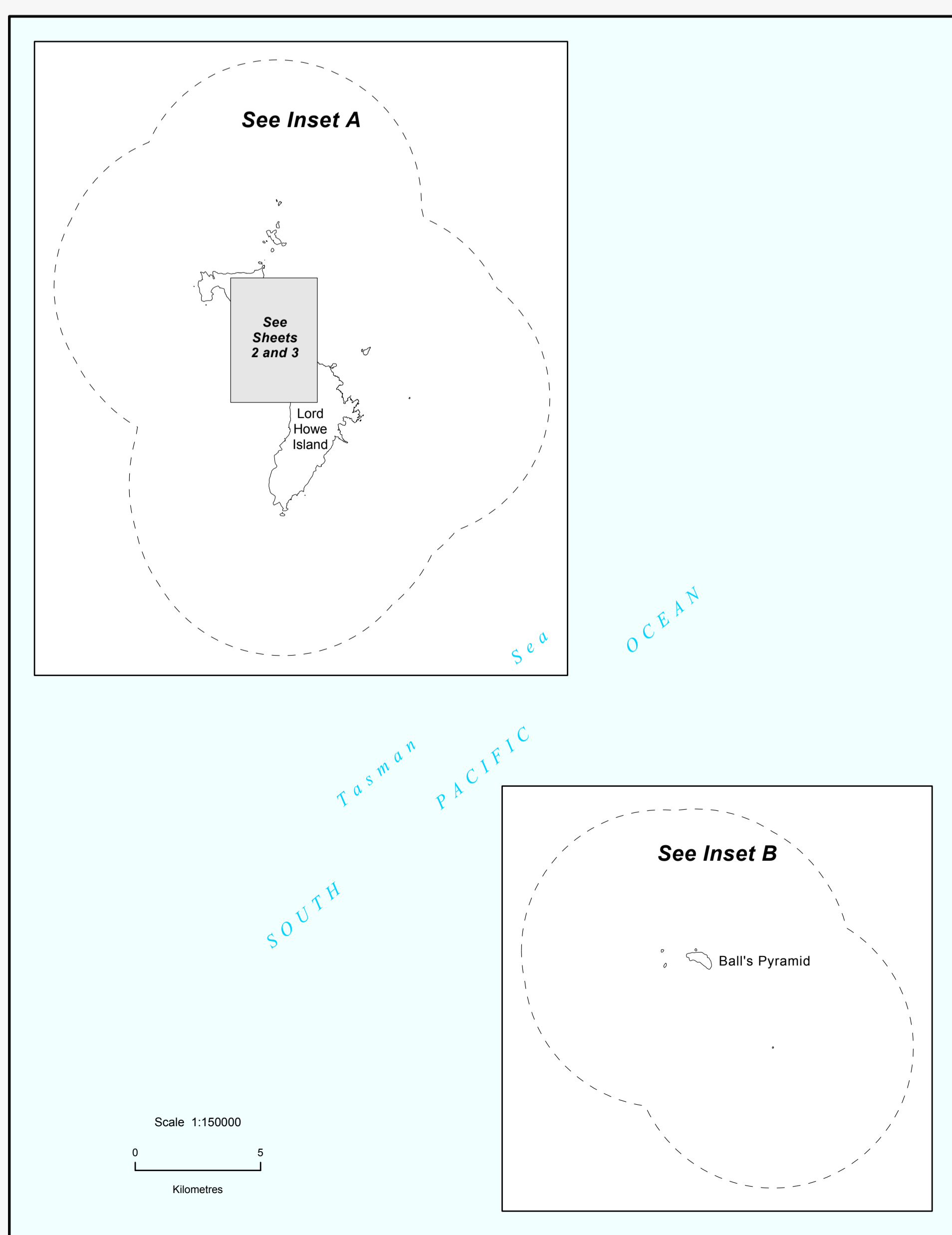


Scale 1:40000
 0 0.5 1 2
 Kilometres

LOCALITY DIAGRAM

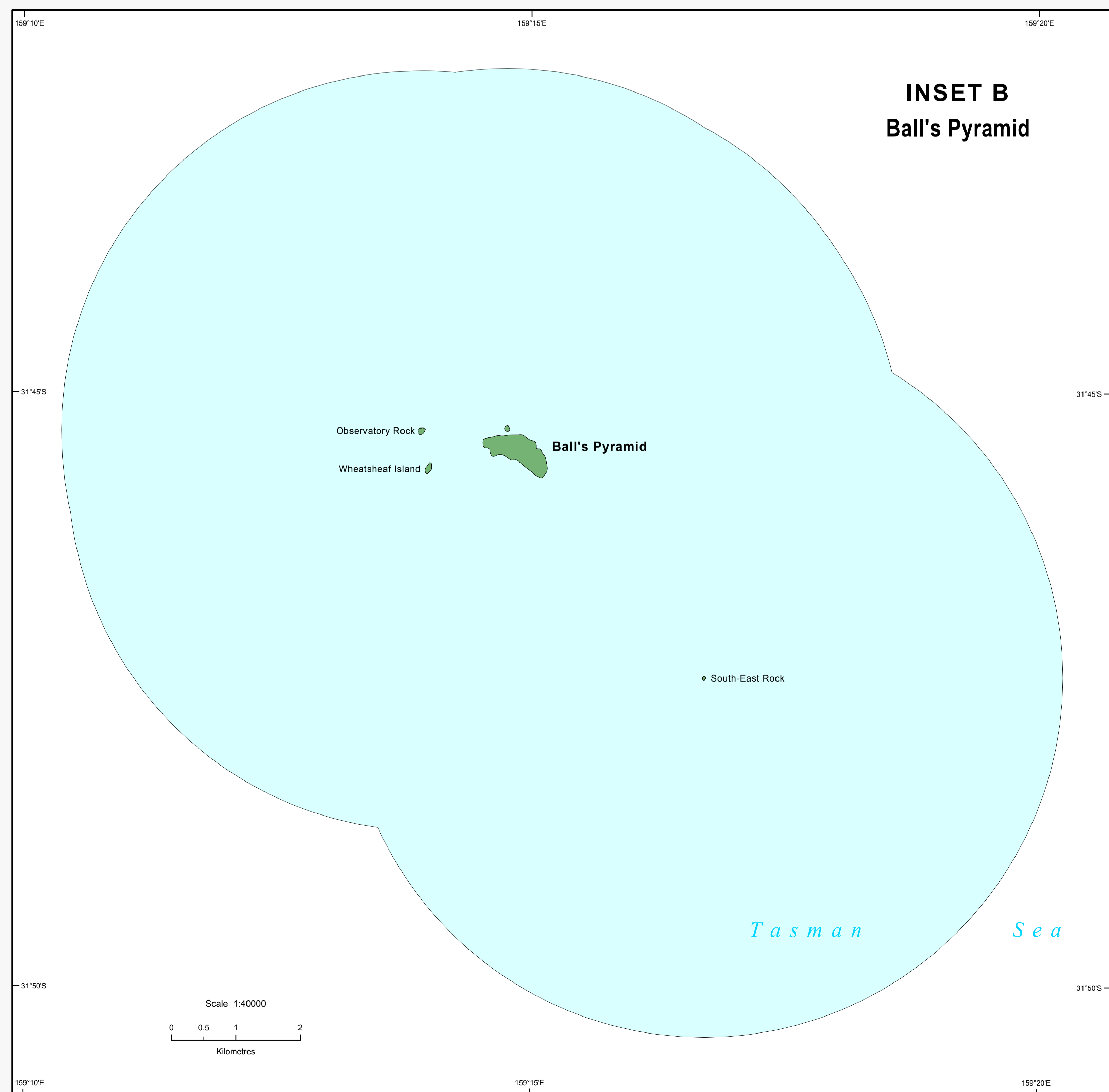


SHEET INDEX Lord Howe Island Group



Scale 1:150000
 0 5
 Kilometres

INSET B Ball's Pyramid



Scale 1:40000
 0 0.5 1 2
 Kilometres